



METROPOLITAN NEW YORK

ROUTES TO  
WORLD'S  
FAIR



© N.Y.W.F.

1940



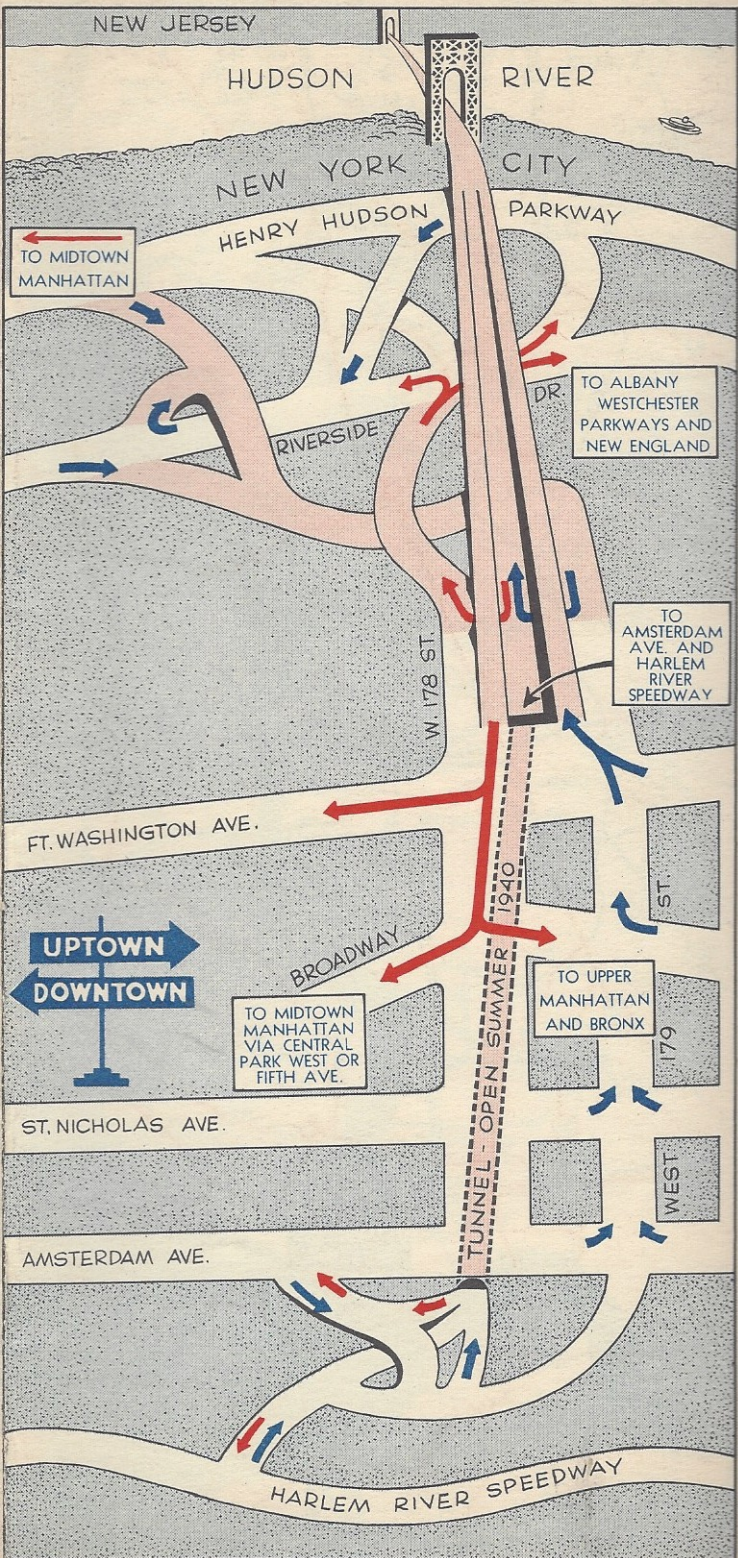
**4 MINUTE  
CROSSINGS**

HOLLAND TUNNEL • GEORGE WASHINGTON  
BRIDGE • LINCOLN TUNNEL • BAYONNE BRIDGE  
GOETHALS BRIDGE • OUTERBRIDGE CROSSING



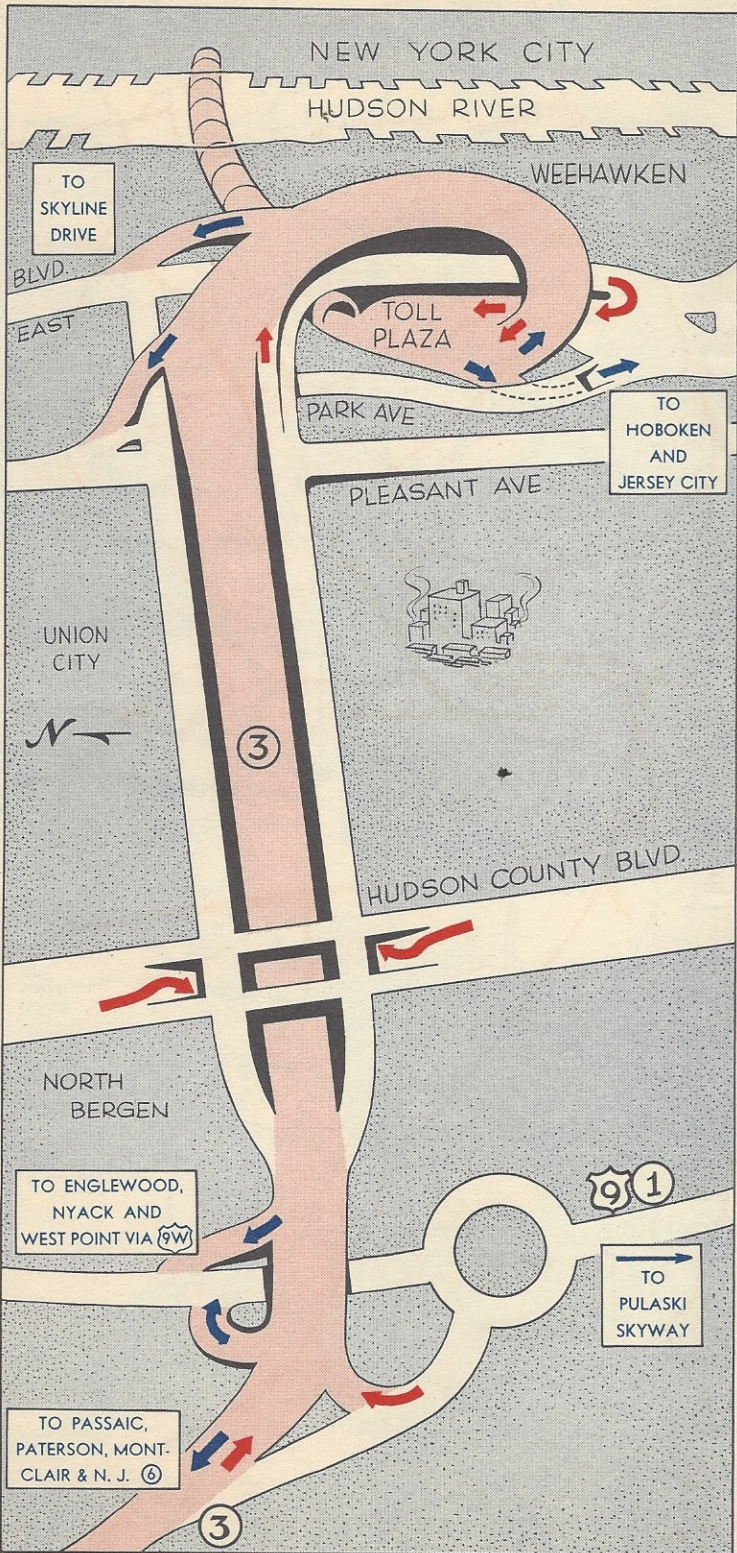
# GEORGE WASHINGTON BRIDGE STREET CONNECTIONS MANHATTAN

10-  
79916

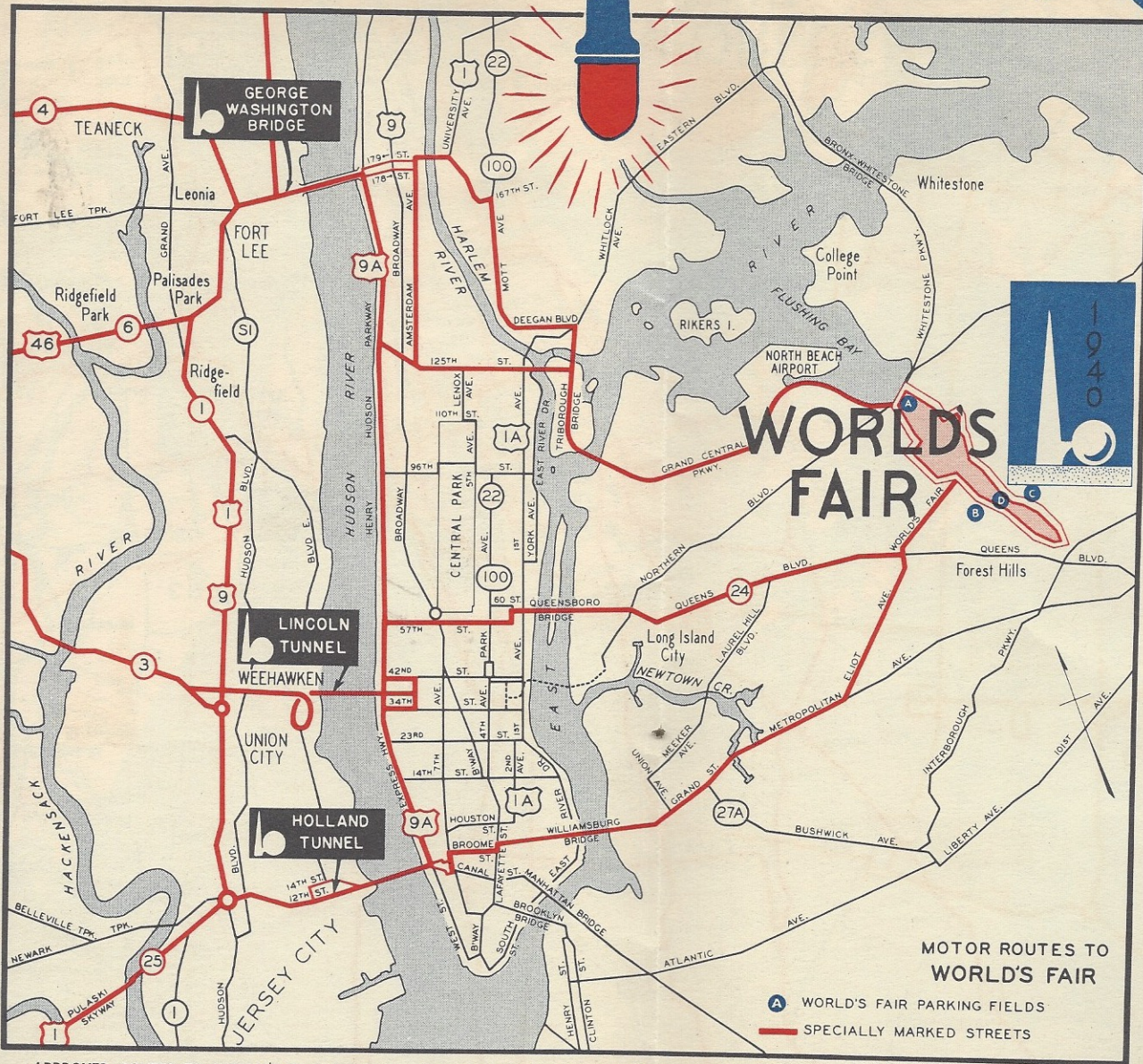




# LINCOLN TUNNEL NEW JERSEY APPROACH







APPROVED ROUTES TO WORLD'S FAIR THROUGH NEW YORK CITY. FOLLOW STREETS MARKED WITH TRYLON AND PERISPHERE SIGNS AND ILLUMINATED WITH AMBER LIGHTS. DRIVE YOUR CAR DIRECT TO THE WORLD'S FAIR GATES. PARKING SPACE FOR OVER 50,000 CARS.

#### SOME IMPORTANT TRAFFIC RULES—NEW YORK CITY

**SPEED LIMITS**—Twenty-five miles an hour except where posted otherwise.

**TURNS**—Turn right from right curb—a left turn from a two-way street shall begin where center line of street touches crosswalk. "U" turns not to be made where signs are erected prohibiting such turns, or where they interfere with traffic.

Where there is no light at the corner to be turned, obey the rule of turns and crossings as if a light were placed at the intersection. A turn on a red light is made only where a police officer, a sign, or a green arrow permits such turn.

**TRAFFIC LIGHT SYSTEMS**—Synchronized: Driver shall stop at the nearest crossing of the nearest intersection when signal ahead shall be set at red.

**SIGNALS**—Drivers not having signaling devices on their cars must signal with the hand when starting from the curb, slowing down, stopping or turning left or right.

#### OFFICIAL WORLD'S FAIR PARKING FIELDS (See Map)

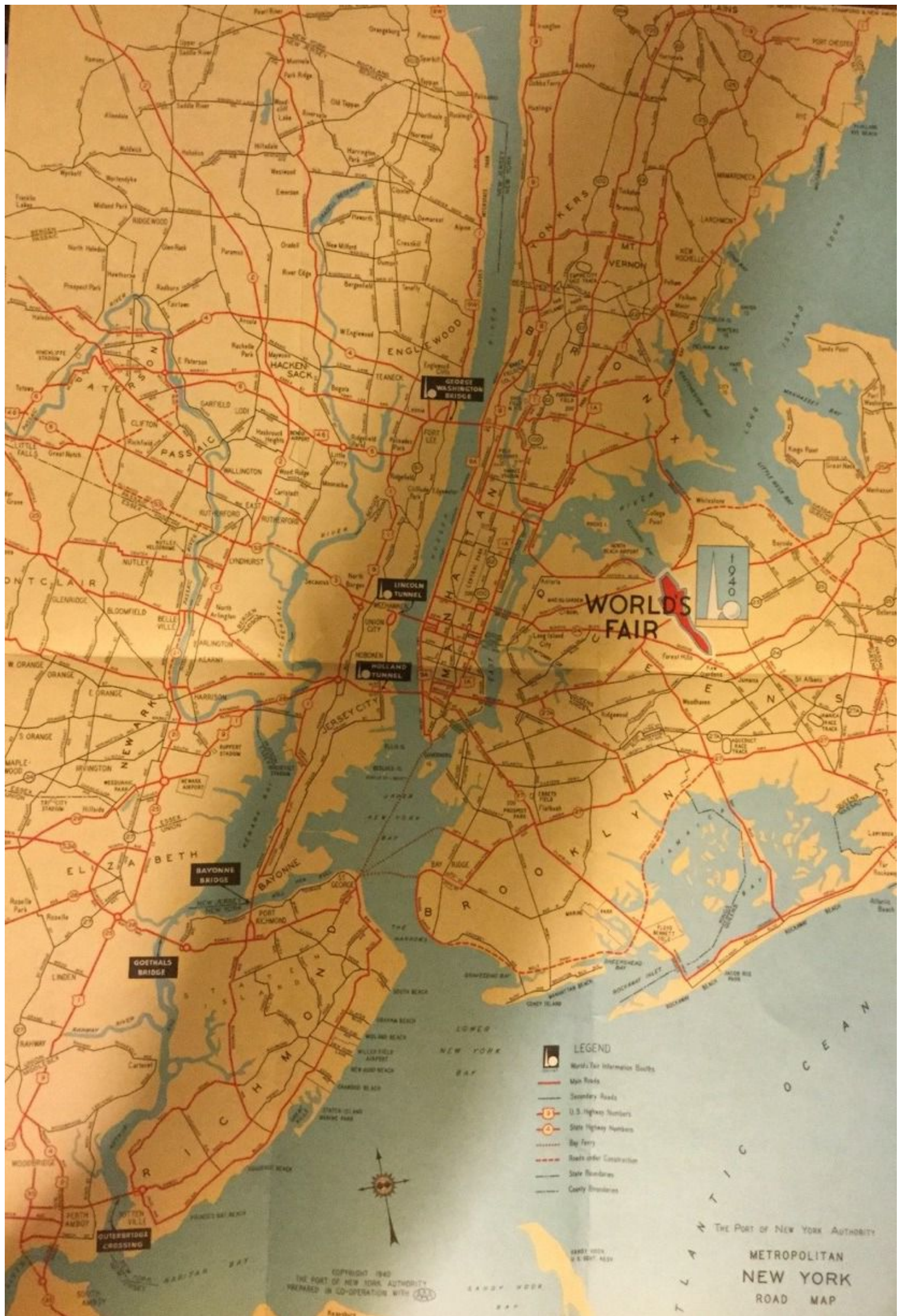
- (A) City Parking Field, Northern Boulevard—Capacity 12,000 cars.
- (B) World's Fair Boulevard Parking Field, World's Fair Boulevard west of Grand Central P'k'y—Capacity 6,000 cars. (No bus service.)
- (C) Main Street Flushing Parking Field, Jewel Avenue and Main Street—Capacity 9,000 cars.
- (D) 69th Road Parking Field, 69th Road at southern edge of Fair Grounds—Small capacity.

Parking fee—25 cents per passenger car.

Bus Service from Parking Fields (A), (C), (D) to Fair Gates—5 cents per person.

In addition a large number of private parking areas are available.





GEORGE WASHINGTON BRIDGE

LINCOLN TUNNEL

HOLLAND TUNNEL

BAYONNE BRIDGE

GOETHALS BRIDGE

OUTERBRIDGE CROSSING

WORLD'S FAIR



- LEGEND**
- World's Fair Information Booths
  - Main Roads
  - Secondary Roads
  - U.S. Highway Numbers
  - State Highway Numbers
  - Bay Ferry
  - Roads under Construction
  - State Boundaries
  - County Boundaries

COPYRIGHT 1940  
 THE PORT OF NEW YORK AUTHORITY  
 PREPARED IN CO-OPERATION WITH

METROPOLITAN  
 NEW YORK  
 ROAD MAP